










LEGEND

- | | | | |
|---|--------------------------|---|--|
|  | Proposed flood lighting |  | Proposed park tree |
|  | Player shelter |  | Fence along soccer pitch (1.1m) |
|  | Proposed pedestrian path |  | Existing spoon drain |
| | |  | Existing alignment of the Bowman track |

- 1 Potential new indented car parking integrated with the new road network for the Glismann Road Subdivision (5 spaces)
- 2 New car park (18 spaces)
- 3a Install shade sails over existing playground
- 3b Install a low fence and sub-surface drainage around playground
- 4 Establish a new picnic area
- 5a Install a new pod of fitness equipment
- 5b Install a set of junior AFL goal posts
- 6 Realign existing path, and install sub-surface drainage to rectify bog hole
- 7 Possible levee required for flood mitigation (Glismann Road Subdivision)
- 8 Upgrade sports field to include two junior soccer pitches and a new cricket pitch
- 9 Spectator shelter (8m x 4m)
- 10 Install ball catching fence
- 11 New sealed car park (76 spaces)
- 12 Vehicle-free area for players/ spectators (paved or grass)
- 13 New sports pavilion (approx. 600sqm)
- 14 Future road layout plan allows for reserve entry off the round about and a signalised intersection at the corner of O'Neil Rd and Old Princes Hwy
- 15 Install interpretative signage telling the story of the Bowman track
- 16 Remove Lomandra shrubs and install a new pedestrian path

SimonLeisure

memLa

September 2018

Cardinia

O'Neil Road Reserve Master Plan